

2023 Spring RRT5 Planning Subcommittee Meeting - Virtual

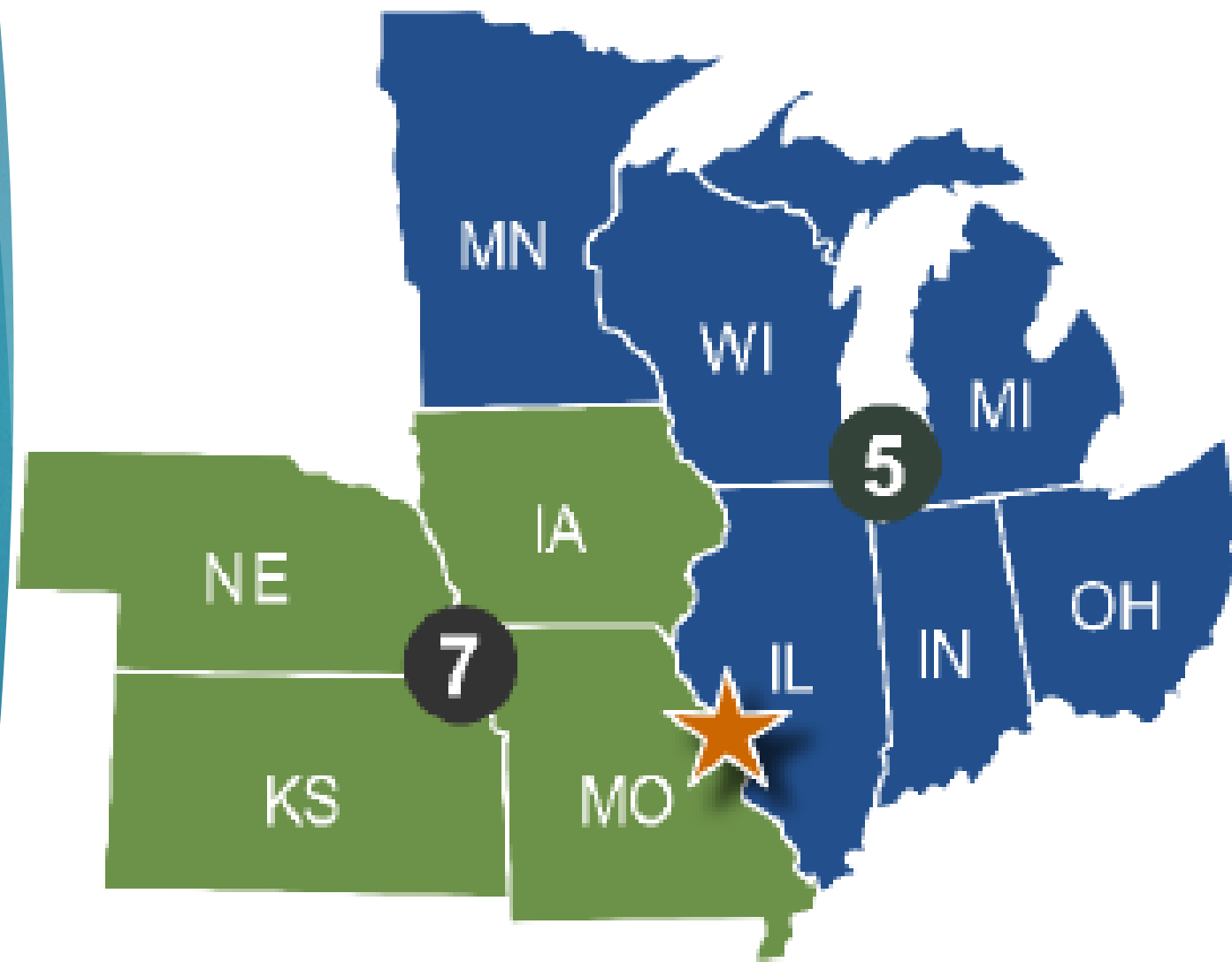
APRIL 3, 2023

LED BY KIM CHURCHILL, RRT5 PLANNING SUBCOMMITTEE CHAIR



Spring 2023 RRT5 Meeting

- ▶ Joint RRT-5/7 Meeting
April 5-6, 2023 in St.
Charles, MO
- ▶ No meeting space
available to
accommodate the
subcommittee meetings
 - ▶ Time on agenda for
subcommittee report
outs



Agenda for 2023 Spring Planning Meeting



Recap of Last Meeting



Workgroup Updates



Planning Updates



Open Forum



Future Focus?

Recap of 2022 Fall Planning Meeting

- ▶ John Nelson with DOI presented on National Historic Preservation Act Compliance and Unanticipated Discovery Plans
- ▶ Betsy Nightingale with EPA presented on a Cultural Resources Table-Top Exercise held for the North Lower West Michigan Sub-Area on October 5, 2022
- ▶ Requested volunteers to form a Planning subcommittee workgroup for Unanticipated Discovery Plans
 - ▶ More to come...
- ▶ Mark Ellis with UMRBA presented on Habitat Fact Sheet Development
- ▶ Provided updates on EPA Mapping Project layers and quick start guide
- ▶ Requested volunteers to form a Planning subcommittee workgroup for Modeling Tools
 - ▶ More to come...

Unanticipated Discovery Workgroup

- ▶ Workgroup to address history, format, regional consistency, implementation, and use. Members include:
 - ▶ DOI: John Nelson
 - ▶ EPA: Jason Cashmere Kim Churchill, Jackie Cole, Jenny Manville, Betsy Nightingale, Jillian Rountree, Paul Ruesch
 - ▶ USCG: Jerry Popiel
- ▶ Meets 1st Wednesday of the Month
 - ▶ First meeting in January 2023
 - ▶ March cancelled due to workgroup member involvement in East Palestine, Ohio train derailment
 - ▶ April cancelled due to conflict with RRT5 meeting

Modeling Tools Workgroup

REQUESTING VOLUNTEERS TO
SUMMARIZE TOOLS AVAILABLE
FOR MODELING

- ▶ WHAT'S AVAILABLE?
- ▶ HOW TO ACCESS/WHO TO CALL?
- ▶ WHEN SHOULD IT BE USED?
- ▶ TRAINING ON HOW TO USE?





EPA Sub-Area Updates

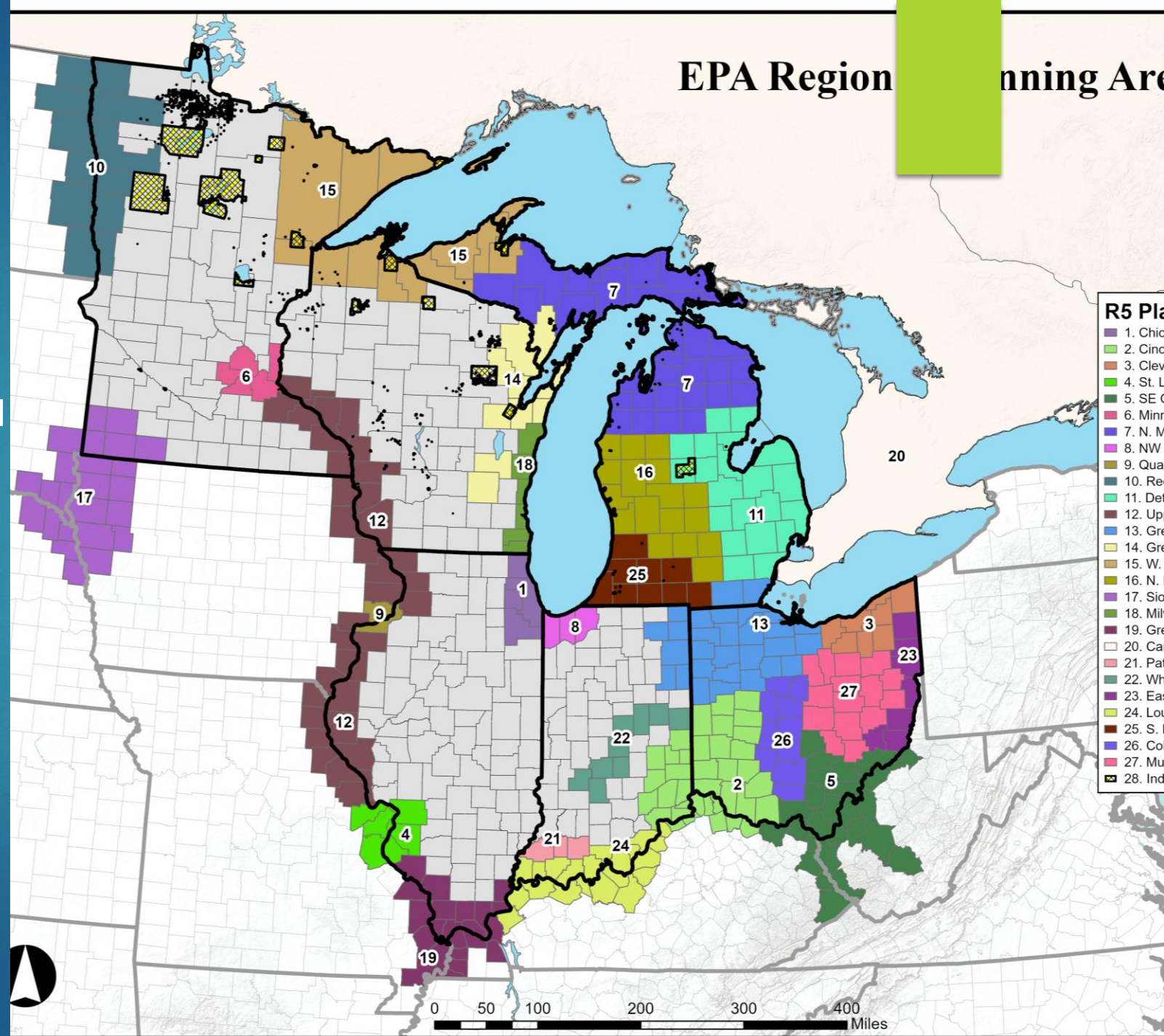
EPA Staff Changes


► Gains:

- New R5 OSC Malcolm Grieve out stationed in Green Bay, WI (replaces Andy Kleist NE Wisconsin Sub-Area).

► Losses:

- OSC Betsy Nightingale (North Lower West Michigan Sub-Area) will become a Supervisor in Remedial Response Section 3 later this month.
- OSC Shelly Lam (White River Sub-Area) will become Supervisor of Emergency Response Section 2 later this year.





Open Forum

Potential Planning Subcommittee Meeting Discussion Topics and Updates

- ▶ Planning Updates from Agencies
 - ▶ Area, Sub-Area, International, State, Tribal, Local, etc.
 - ▶ EPA Inland Zone Sub-Area Updates
 - ▶ Coastal Zone Area Updates
 - ▶ Who else would like to provide updates?
 - ▶ Area, Sub-Area, State, Tribal issues/focus topics
 - ▶ Unanticipated Discovery Plans?
 - ▶ Contingency Planning (Hazard Analysis) Outreach?
 - ▶ What's special about Region 5?
- ▶ Mapping and Modeling Updates
 - ▶ GIS Information/Layers
- ▶ Development of new Fact Sheets
 - ▶ Species
 - ▶ Currently only have fact sheets for Beavers, Freshwater Mussels, Frogs and Toads, River Otters, Toxic Plants, and Waterfowl
 - ▶ Habitat
 - ▶ Currently have Beach and Sand Bar, Bogs, Calcareous Fens, Deep Marsh Annual/Perennial/Shrub, Floodplain Forest, Mudflats, Open Water, Rooted Floating Aquatics, Sedge Meadow, Shallow Marsh Annuals/Perennials/Shrub, Submerged Vegetation, Wet Meadow
 - ▶ Other Fact Sheets?
 - ▶ Hot/Cold Weather Response?

Potential Planning Subcommittee Discussion

Topic: Adding new documents/topics on rrt5.org



Current RRT5 Library

- Air Monitoring Guidance
- Bakken Oil
- Biofuels
- Coal Ash
- Flood and Natural Disasters
- In Situ Burning
- ISB-Michigan EGLE Memo
- National Historic Prevention Guidance
- NRT/CBRE Quick Reference
- Oiled Wildlife
- PFOS/PFAS
- Pipelines
- Railroads
- RCP/ACP
- Transport of Oil/Flammable Liquids by Rail
- Tribal Fact Sheets
- Vapor Intrusion

Current RRT5 Tools

- Air Monitoring Evaluation
- Geographic Response Plans
- Habitat Fact Sheets
- ICE Forms and References
- IPaC Tool
- National Historic Preservation Act
- EPA Region 5 Response Capability
- Species Fact Sheets
- Submerged Oil Tactics
- Inland Response Tactics Manual
- Vender Protocol (NCP Product Schedule)

Mapping Projects, Data Layers, and Fate and Transport Tools Updates

