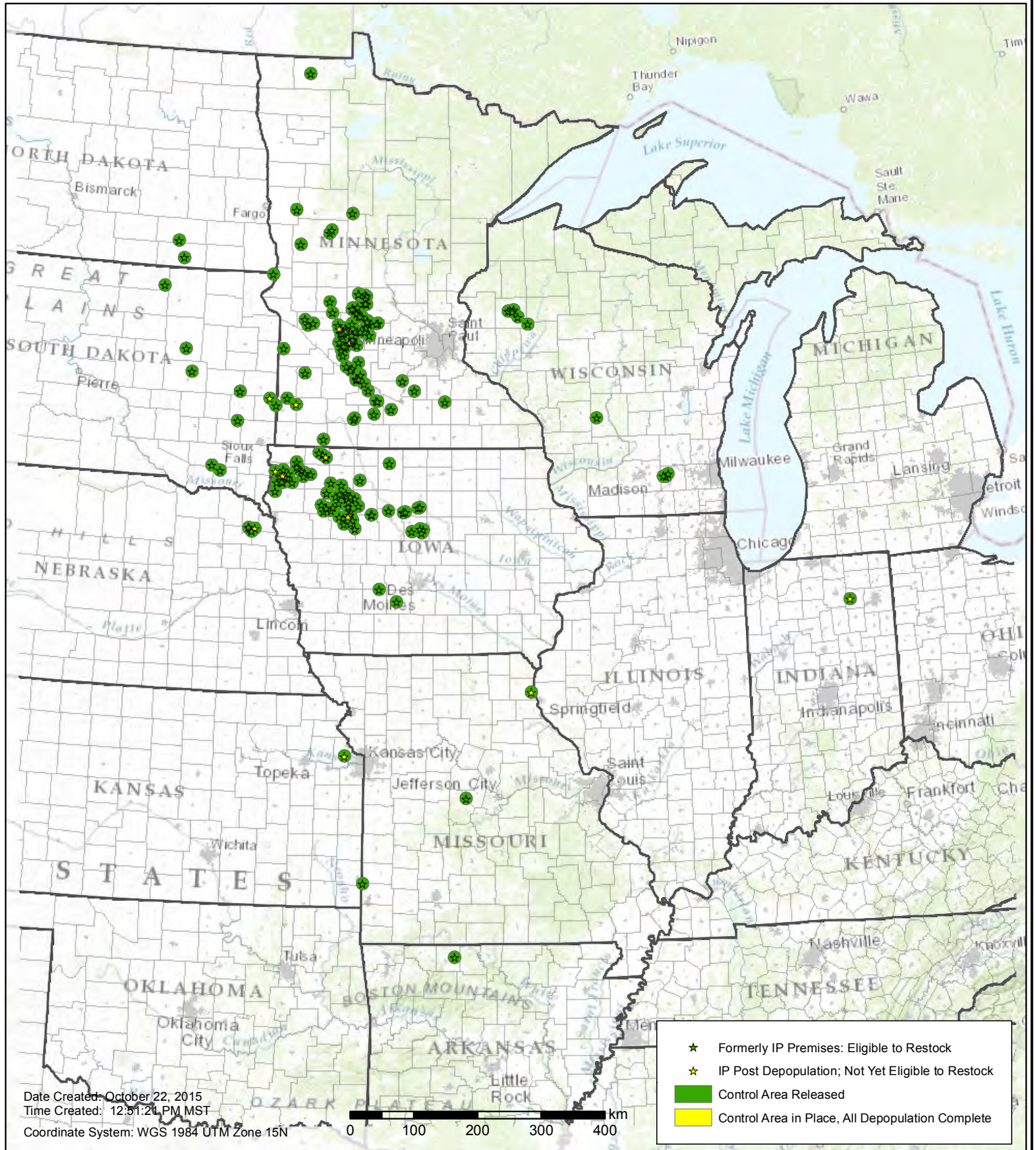




United States
Department of
Agriculture

HPAI Control and Containment Status Central US as of 10/22/2015



Date Created: October 22, 2015
Time Created: 12:51:21 PM MST
Coordinate System: WGS 1984 UTM Zone 15N

- ★ Formerly IP Premises: Eligible to Restock
- ★ IP Post Depopulation; Not Yet Eligible to Restock
- Control Area Released
- Control Area in Place, All Depopulation Complete

USDA, APHIS, VS
Center for Epidemiology and Animal Health
2150 Centre Ave.
Fort Collins, CO 80526

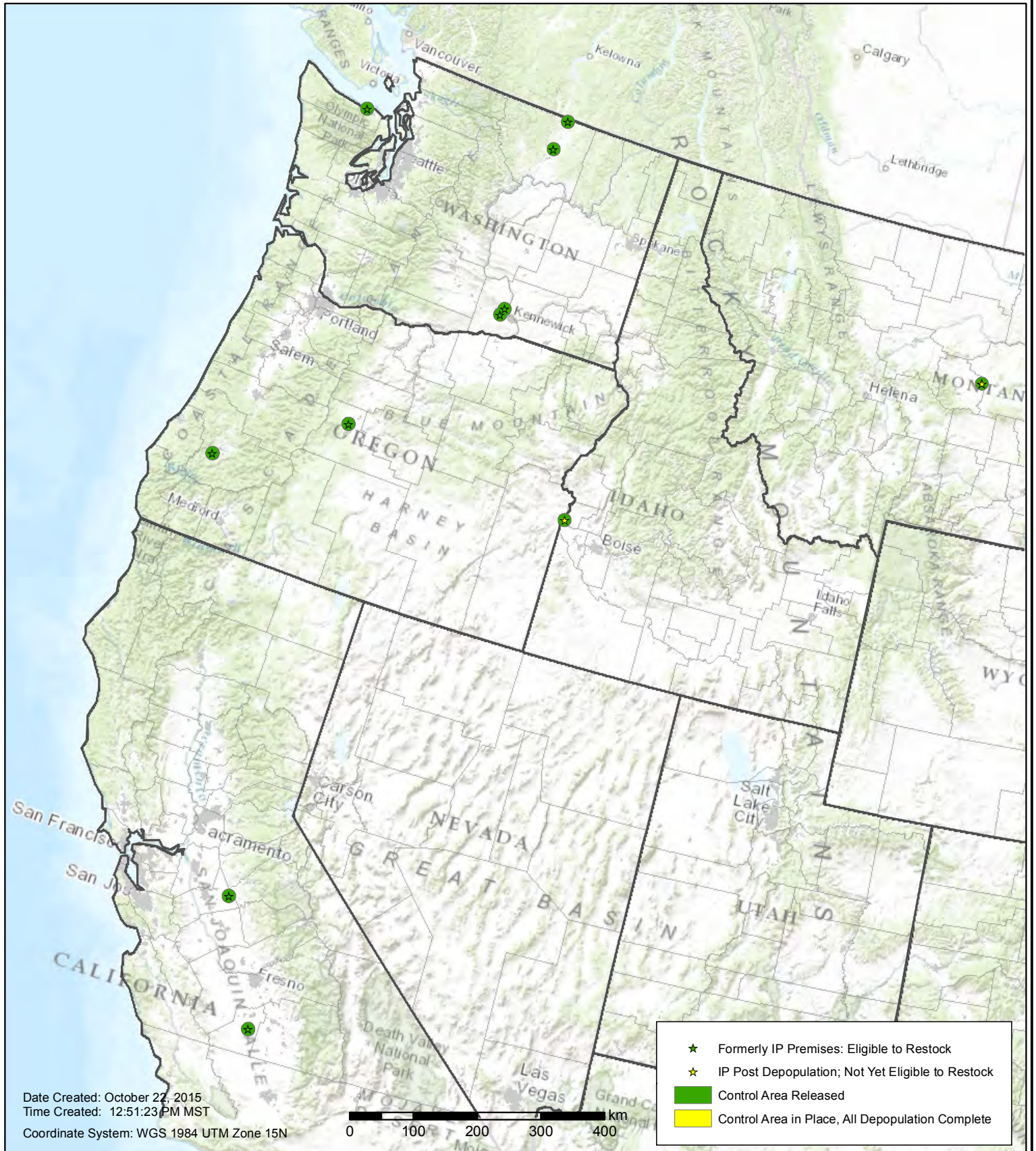
Data Source:
Provided by Requestor

These data, and all the information contained therein, have been collected by the U.S. Department of Agriculture's Animal and Plant Health Inspection Service (APHIS), or by its cooperators on APHIS' behalf, for restricted government purposes only and is the sole property of APHIS. Data may be disseminated on a need-to-know basis only and must be used for their intended government purpose(s). All information contained within these data are subject to required Federal safeguards and shall only be shared and/or used consistent with the Trade Secrets Act [18 U.S.C. 1905], the Privacy Act of 1974, as amended [5 U.S.C. 552a], the Freedom of Information Act [5 U.S.C. 552], the confidentiality provisions of the Food Security Act of 1985 [7 U.S.C. 2276], Section 1619 of the Food, Conservation, and Energy Act of 2008 [7 U.S.C. 8791], and other applicable Federal laws and implementing regulations, as well as with the confidentiality or non-disclosure provisions of any other agreement entered into between APHIS and a cooperator.



United States
Department of
Agriculture

HPAI Control and Containment Status Western US as of 10/22/2015



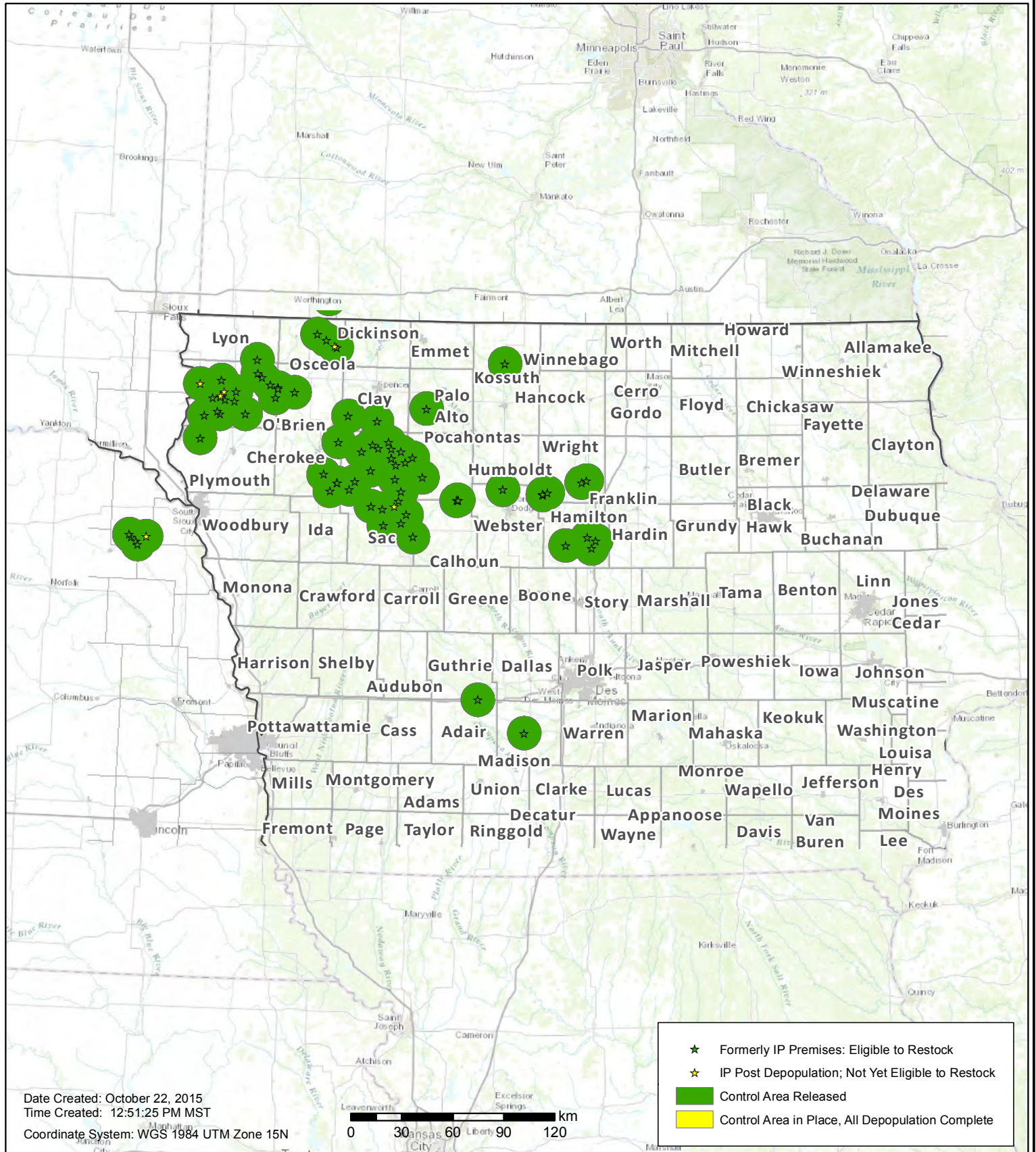
Date Created: October 22, 2015
Time Created: 12:51:23 PM MST
Coordinate System: WGS 1984 UTM Zone 15N

USDA, APHIS, VS
Center for Epidemiology and Animal Health
2150 Centre Ave.
Fort Collins, CO 80526

Data Source:
Provided by Requestor

These data, and all the information contained therein, have been collected by the U.S. Department of Agriculture's Animal and Plant Health Inspection Service (APHIS), or by its cooperators on APHIS' behalf, for restricted government purposes only and is the sole property of APHIS. Data may be disseminated on a need-to-know basis only and must be used for their intended government purpose(s). All information contained within these data are subject to required Federal safeguards and shall only be shared and/or used consistent with the Trade Secrets Act [18 U.S.C. 1905], the Privacy Act of 1974, as amended [5 U.S.C. 552a], the Freedom of Information Act [5 U.S.C. 552], the confidentiality provisions of the Food Security Act of 1985 [7 U.S.C. 2276], Section 1619 of the Food, Conservation, and Energy Act of 2008 [7 U.S.C. 8791], and other applicable Federal laws and implementing regulations, as well as with the confidentiality or non-disclosure provisions of any other agreement entered into between APHIS and a cooperator.

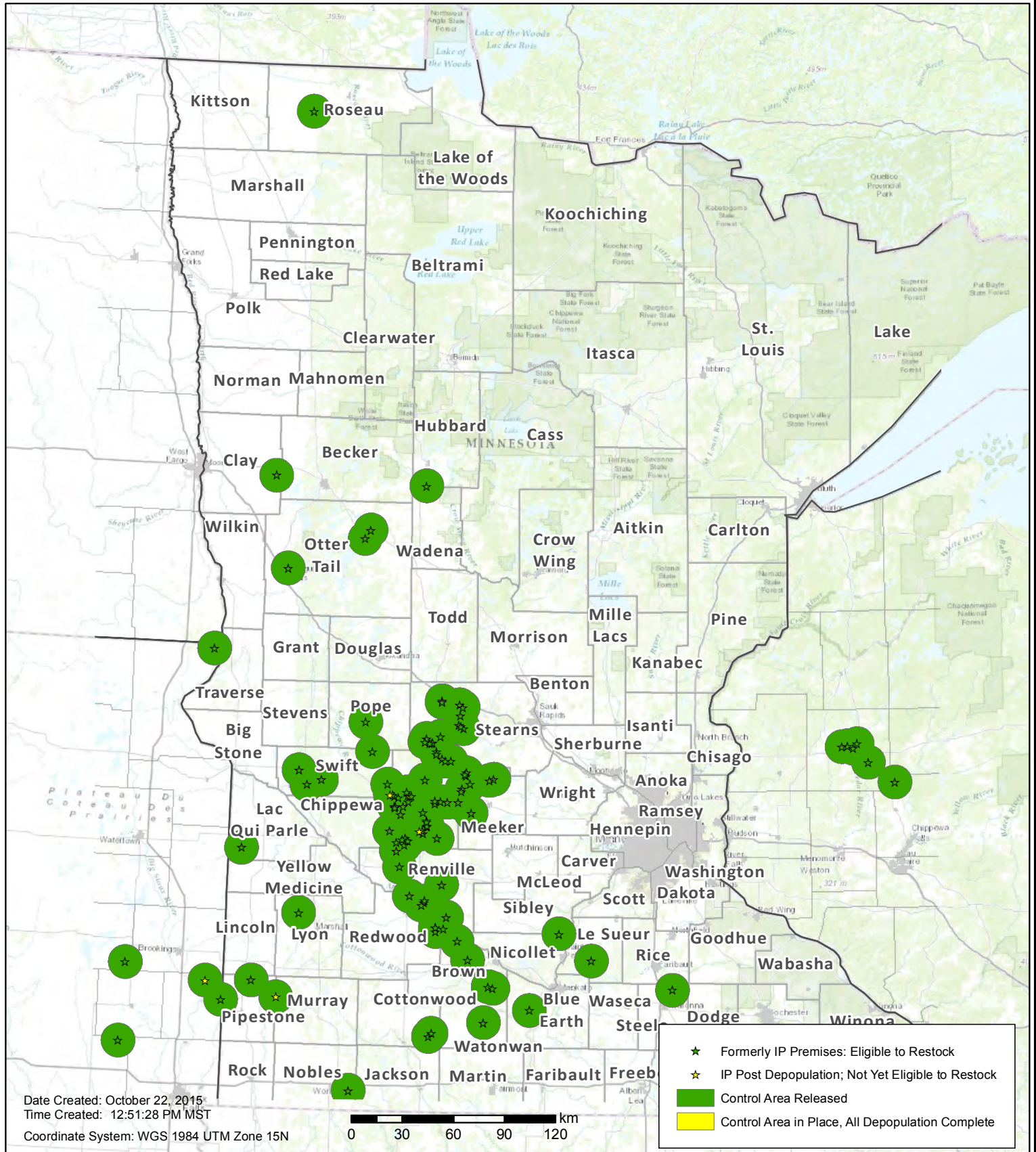
HPAI Control and Containment Status Iowa as of 10/22/2015



Date Created: October 22, 2015
Time Created: 12:51:25 PM MST
Coordinate System: WGS 1984 UTM Zone 15N


- ★ Formerly IP Premises: Eligible to Restock
- ☆ IP Post Depopulation; Not Yet Eligible to Restock
- Control Area Released
- Control Area in Place, All Depopulation Complete

HPAI Control and Containment Status Minnesota as of 10/22/2015



Date Created: October 22, 2015
Time Created: 12:51:28 PM MST

Coordinate System: WGS 1984 UTM Zone 15N



- ★ Formerly IP Premises: Eligible to Restock
- ★ IP Post Depopulation; Not Yet Eligible to Restock
- Control Area Released
- Control Area in Place, All Depopulation Complete